











	Bike Lane or wide shoulders, usually on higher traffic streets. Please note: These routes may not have consistently wide shoulders & may be subject to squeeze points, especially at roundabouts & bridges
	Shared Roadway on lower traffic streets.
	Multi Use Path shared pedestrian/bikeway.
	Mountainbike Track
	Difficult Connection higher speeds and/or volumes or narrow lane width or other problems for cyclists.
	Ring Road - no bicycle access
	Major Street
	Minor Street
	Bikeshop
	Park
	School
	Shopping Centre
	Public Toilet

